

February 2024

# London Luton Airport Expansion

Planning Inspectorate Scheme Ref: TR020001

Volume 5 Environmental Statement and Related Documents  
**5.02 Appendix 14.7 Accurate Visual Representations -  
Representative Viewpoints 53, 56, and 61**

Application Document Ref: TR020001/APP/5.02

APFP Regulation: 5(2)(a)

**The Planning Act 2008**

**The Infrastructure Planning (Applications: Prescribed Forms and Procedure) Regulations 2009**

**London Luton Airport Expansion Development Consent Order 202x**

---


**5.02 ENVIRONMENTAL STATEMENT APPENDIX 14.7 ACCURATE VISUAL REPRESENTATIONS – VIEWPOINTS 53, 56, and 61**


---


<b>Regulation number:</b>	Regulation 5(2)(a)
<b>Planning Inspectorate Scheme Reference:</b>	TR020001
<b>Document Reference:</b>	TR020001/APP/5.02
<b>Author:</b>	Luton Rising

<b>Version</b>	<b>Date</b>	<b>Status of Version</b>
Issue 01	February 2023	Application issue
Revision 01	October 2023	Additional submission – Deadline 3
Revision 02	February 2024	Additional submission – Deadline 10


## LEGEND


 Trees and hedgerows to be removed

 Proposed tree and hedgerow planting

 'Rochdale Envelope' of Proposed Development (wireline, visible)

 'Rochdale Envelope' of Proposed Development (wireline, not visible)

 'Rochdale Envelope' of new Airport Access Road

 'Rochdale Envelope' of Proposed Development (block form)


Note: Retained trees and hedges are not annotated, this is to ensure that the Representative Viewpoints are as legible as possible.

**Representative Viewpoint 53 : Roundabout Junction of Airport way and New Airport way (A1081)**

Accurate Visual Representation based on winter viewpoint photography.  
Refer to Appendix 14.6 of this ES [TR020001/APP/5.02] for corresponding viewpoint information.



**Existing View**



**Block Form of Max. Parameters (Viewing Distance 300mm)**

**Representative Viewpoint 53 : Roundabout Junction of Airport way and New Airport way (A1081)**

Accurate Visual Representation based on winter viewpoint photography.  
Refer to Appendix 14.6 of this ES [TR020001/APP/5.02] for corresponding viewpoint information.



**Illustrative photomontage of new Airport Access Road and bridge over Airport Way**

# Representative Viewpoint 56 : Footpath leading from Winch Hill Farm at Wandon End


Accurate Visual Representation based on winter viewpoint photography.  
Refer to Appendix 14.6 of this ES [TR020001/APP/5.02] for corresponding viewpoint information.



Airfield and standing planes

Control Tower

Existing View



Work 2a(02)  
New Surface  
Movement Radar

Work 2e  
Existing Engine  
Run Up  
Bay Updates

Work 3a(01)  
Terminal 1 New  
Pier C  
and External  
Canopy

View with proposed planting (Phase 1)

## Representative Viewpoint 56 : Footpath leading from Winch Hill Farm at Wandon End

Accurate Visual Representation based on winter viewpoint photography.  
Refer to Appendix 14.6 of this ES [TR020001/APP/5.02] for corresponding viewpoint information.



View with proposed planting (Phase 2a)



View with proposed planting (Phase 2b)

## Representative Viewpoint 61 : Darley Road

Accurate Visual Representation based on winter viewpoint photography.  
Refer to Appendix 14.6 of this ES [TR020001/APP/5.02] for corresponding viewpoint information.



Existing View



Block Form of Max. Parameters (Viewing Distance 300mm)